

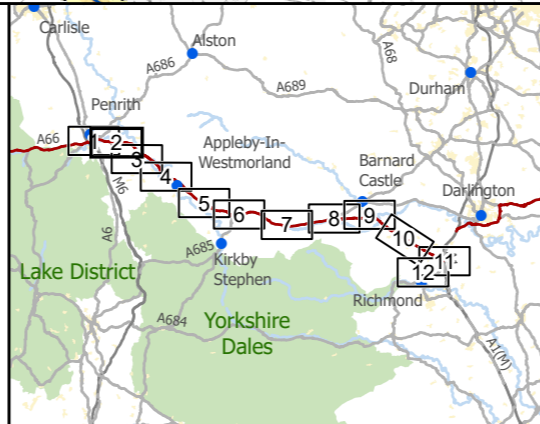
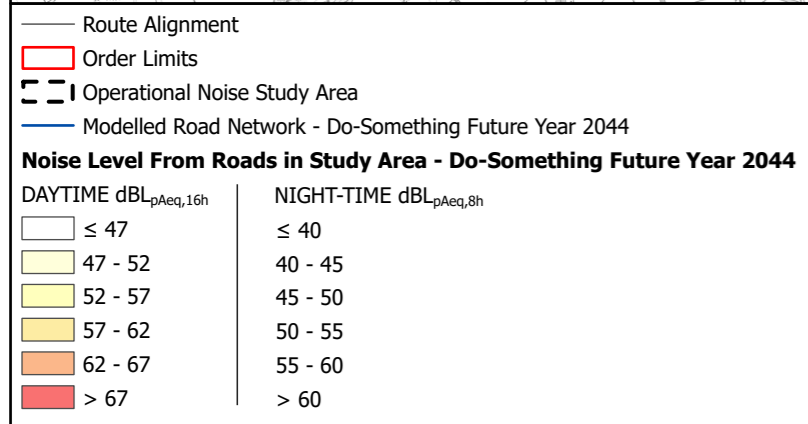
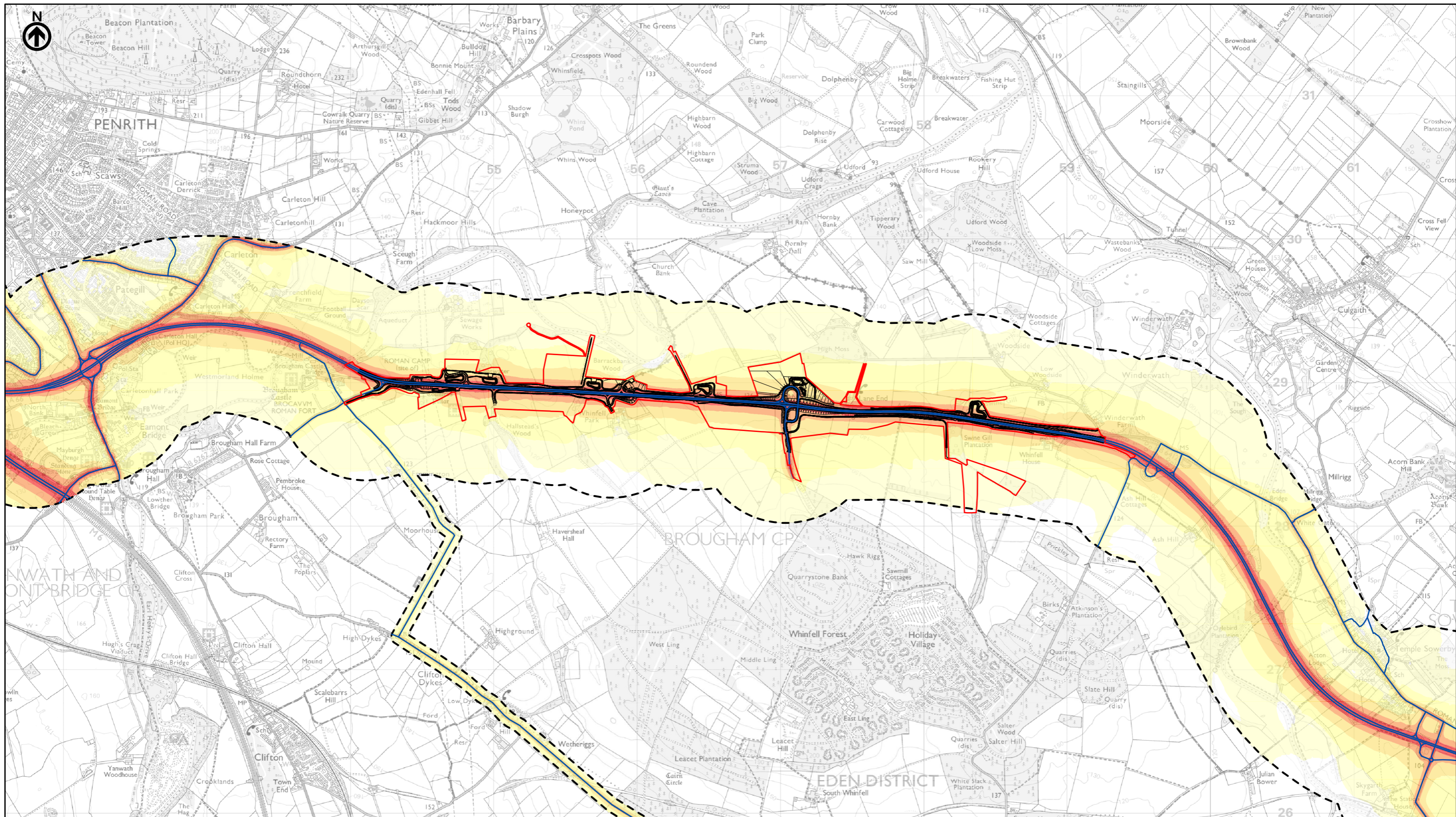
national highways
 3 Piccadilly Place
 Manchester
 M1 3BN

P02	First Issue				
	JBAR	LHAN	MBUT	AMIT	KWHA
16/03/22	18/03/22	18/03/22	20/04/22	20/04/22	
Revision	Created	Checked	Reviewed	Approved	Authorised

Kilometres
 0 1 2

Scale @ A3: 1:25,000 | Project Ref No HE565627 | Stage: Stage 3
 © Crown copyright and database rights (2022). All rights reserved. OS 100030649.
 Contains public sector information licensed under the Open Government Licence v3.0.

Project Name A66 Northern Trans-Pennine Project			
Map Title Figure 12.6			
Future Year Do-Something Noise Level Scheme: 0102, M6 Junction 40 to Kemplay Bank			
Sheet 1 of 12			
Map Number Project	Originator	Volume	
HE565627	AMY	ENV	
S00		MP	LN - 008112
Location		Type	Role Number
Suitability S4	Suitability Description FIT FOR STAGE APPROVAL		Revision P02



national highways 3 Piccadilly Place Manchester M1 3BN

P02	First Issue	JBAR	LHAN	MBUT	AMIT	KWHA
	Created	16/03/22	18/03/22	18/03/22	20/04/22	20/04/22
Revision	Checked	Reviewed	Approved	Authorised		

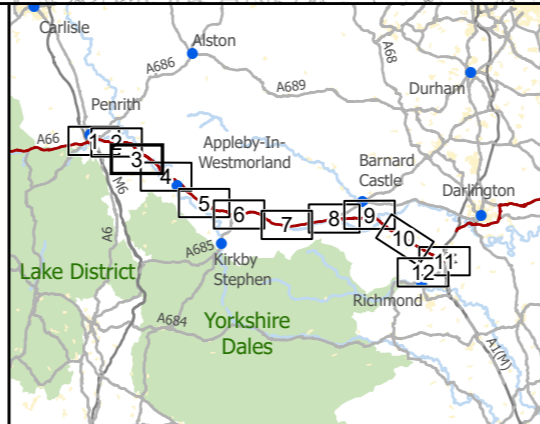
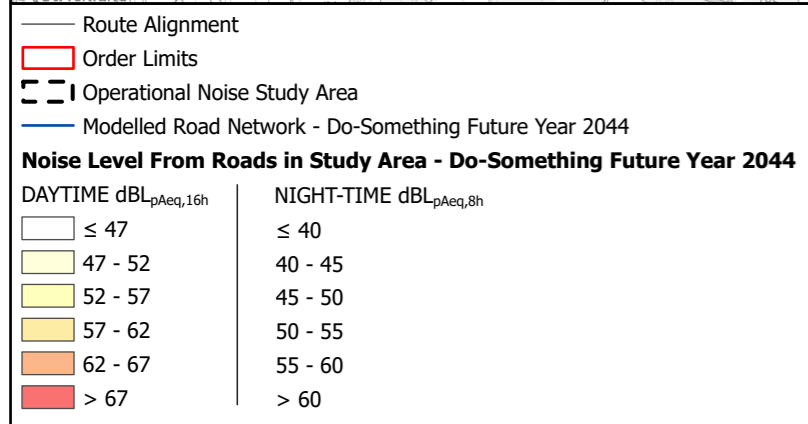
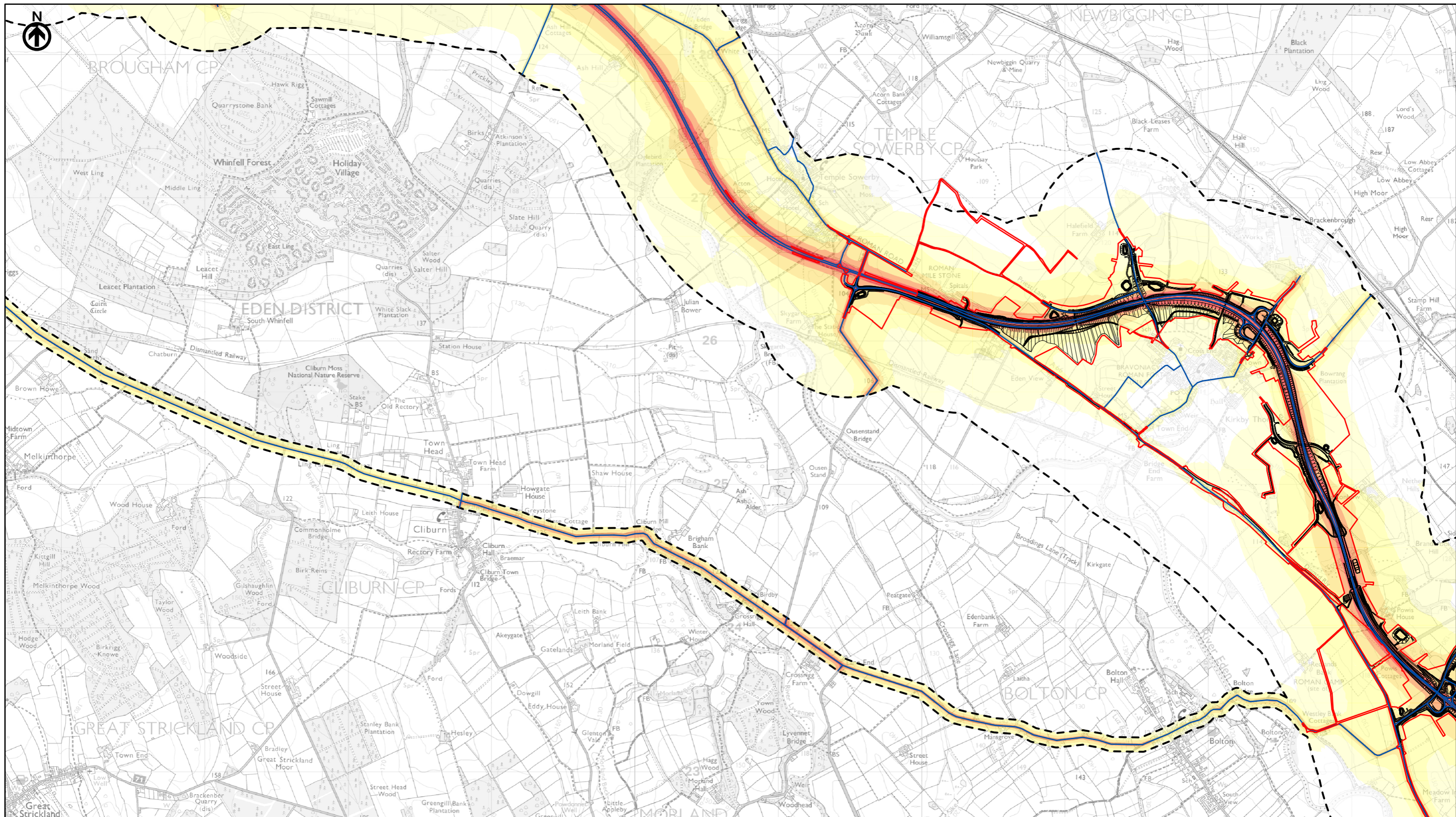
Scale @ A3: 1:25,000 | Project Ref No HE565627 | Stage: Stage 3
 © Crown copyright and database rights (2022). All rights reserved. OS 100030649.
 Contains public sector information licensed under the Open Government Licence v3.0.

Project Name
A66 Northern Trans-Pennine Project

Map Title
Figure 12.6
Future Year Do-Something Noise Level
Scheme: 03, Penrith to Temple Sowerby
Sheet 2 of 12

Map Number	Project	Originator	Volume
HE565627	-	AMY	ENV
S00	-	MP	LN
Location	Type	Role	Number
S4	FIT FOR STAGE APPROVAL		P02

Suitability S4 | Description FIT FOR STAGE APPROVAL | Revision P02



national highways
 3 Piccadilly Place
 Manchester
 M1 3BN

P02	First Issue				
	JBAR	LHAN	MBUT	AMIT	KWHA
	16/03/22	18/03/22	18/03/22	20/04/22	20/04/22
Revision	Created	Checked	Reviewed	Approved	Authorised

Kilometres
 0 1 2

Scale @ A3: 1:25,000 | Project Ref No HE565627 | Stage: Stage 3
 © Crown copyright and database rights (2022). All rights reserved. OS 100030649.
 Contains public sector information licensed under the Open Government Licence v3.0.

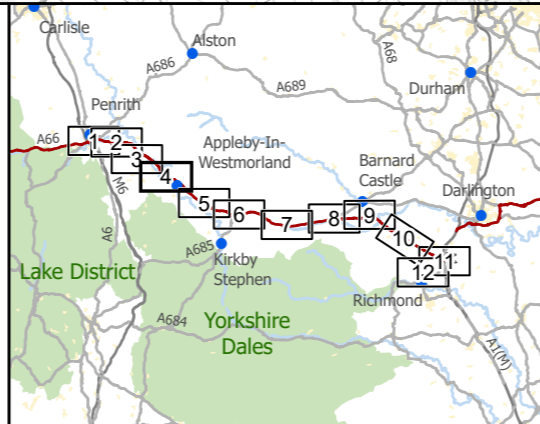
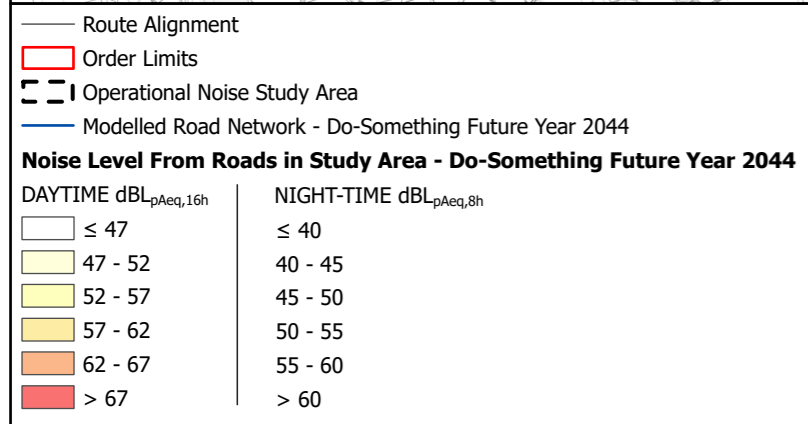
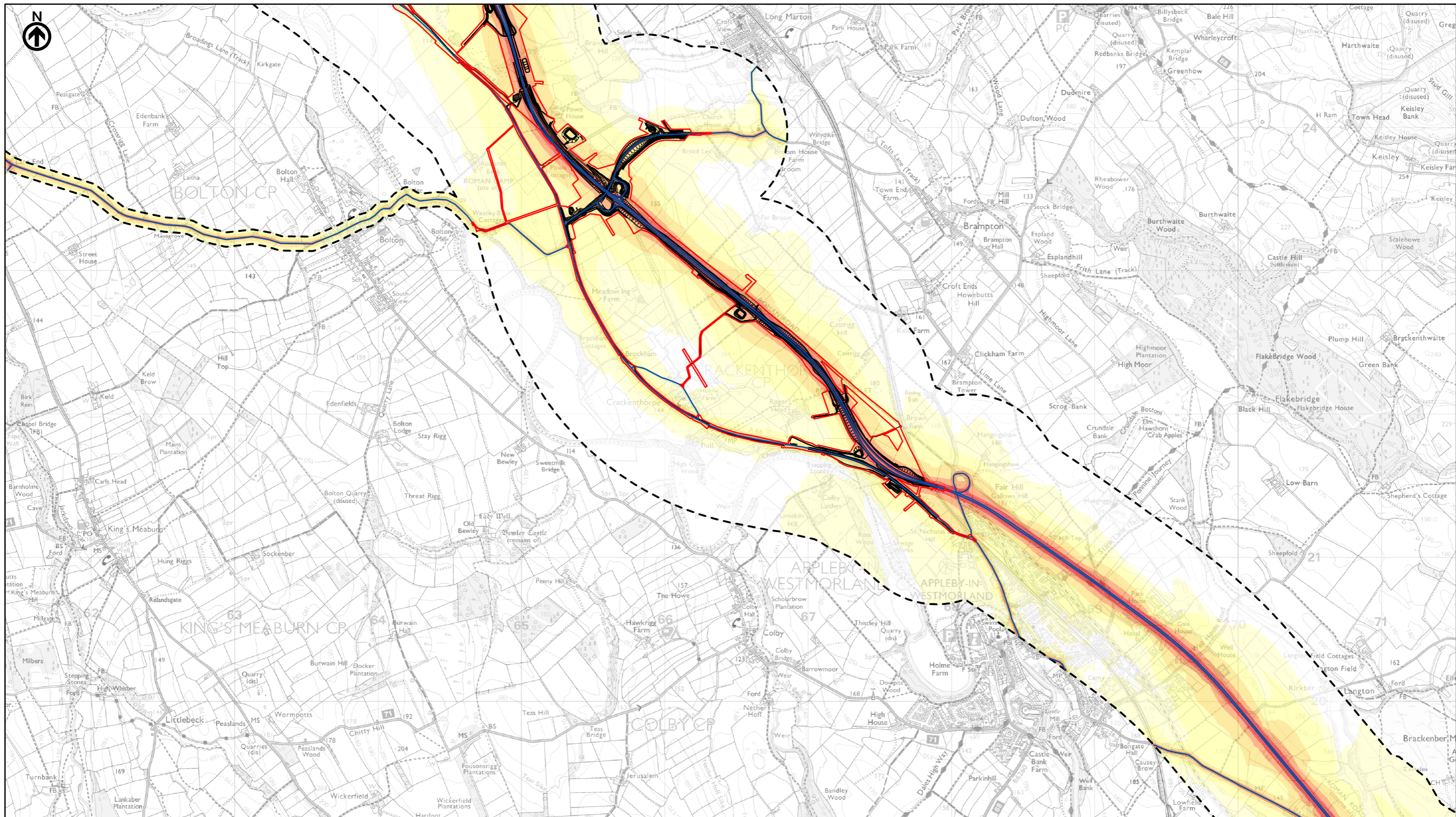
Project Name
A66 Northern Trans-Pennine Project

Map Title
Figure 12.6

Future Year Do-Something Noise Level
 Scheme: 0405, Temple Sowerby to Appleby
 Sheet 3 of 12

Map Number	Project	Originator	Volume
HE565627	S00	AMY	MP - LN - 008114
	Location	Type	Role

Suitability	Suitability Description	Revision
S4	FIT FOR STAGE APPROVAL	P02



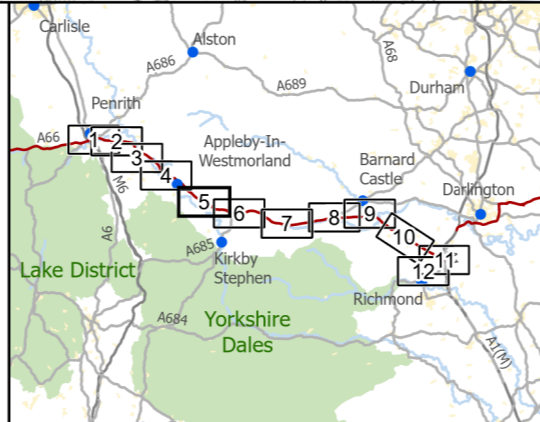
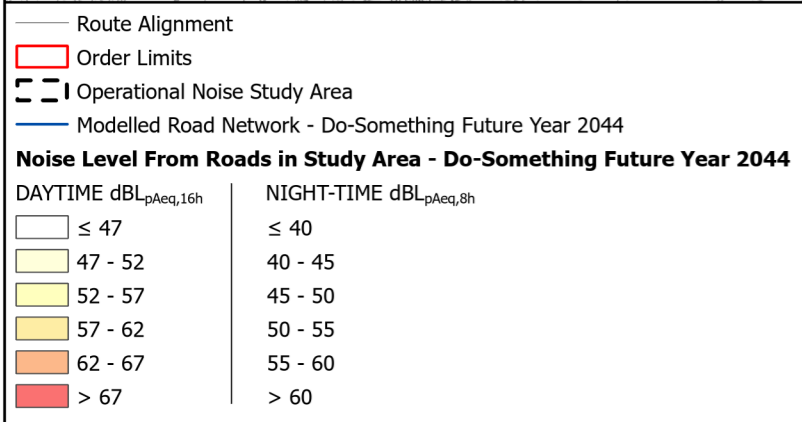
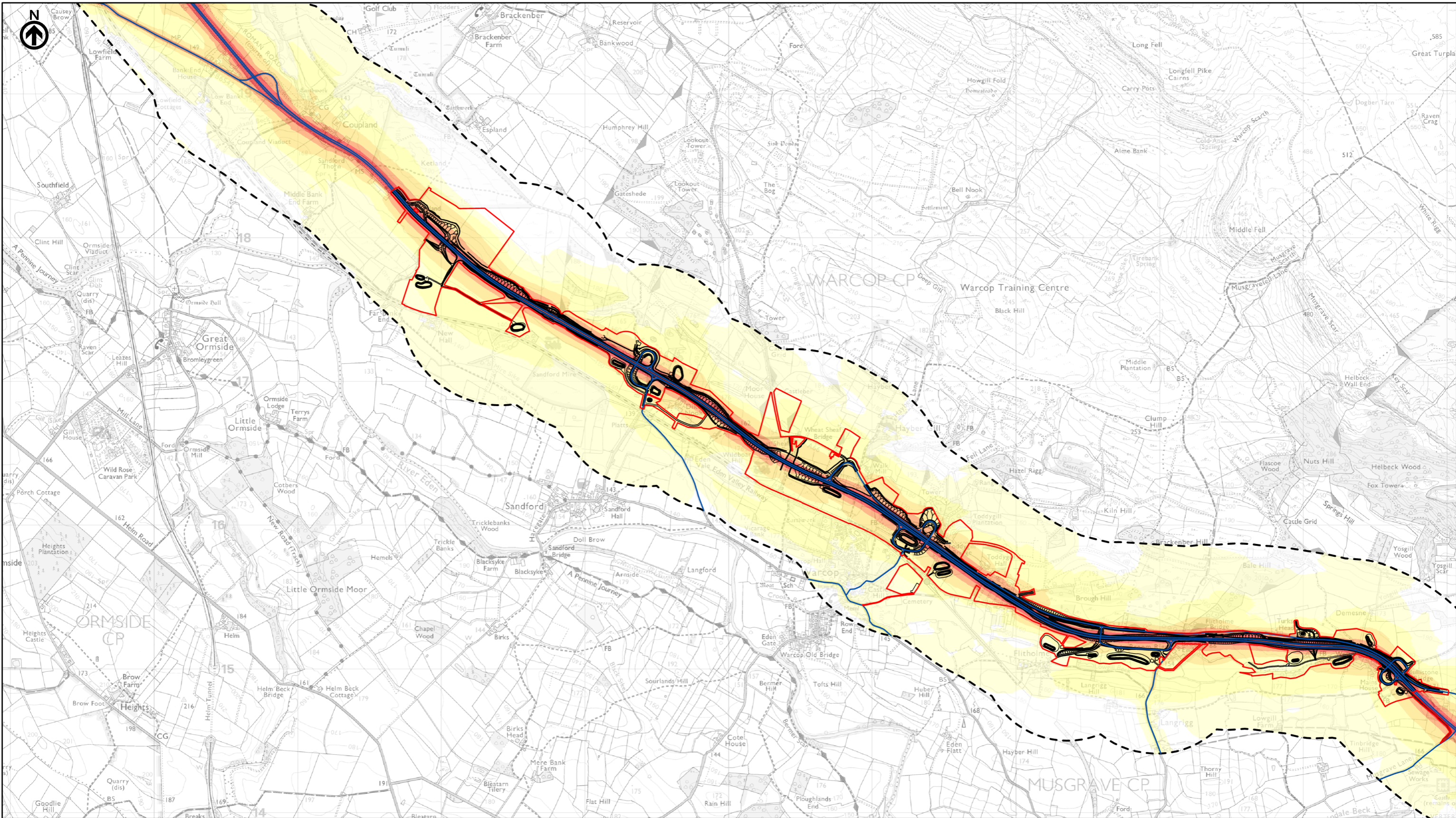
national highways
 3 Piccadilly Place
 Manchester
 M1 3BN

P02	First Issue				
	JBAR	LHAN	MBUT	AMIT	KWHA
	16/03/22	18/03/22	18/03/22	20/04/22	20/04/22
Revision	Created	Checked	Reviewed	Approved	Authorised

Kilometres
 0 1 2

Scale @ A3: 1:25,000 | Project Ref No HE565627 | Stage: Stage 3
 © Crown copyright and database rights (2022). All rights reserved. OS 100030649.
 Contains public sector information licensed under the Open Government Licence v3.0.

Project Name A66 Northern Trans-Pennine Project			
Map Title Figure 12.6			
Future Year Do-Something Noise Level Scheme: 0405, Temple Sowerby to Appleby			
Sheet 4 of 12			
Map Number Project	Originator	Volume	
HE565627	AMY	ENV	
S00		MP	LN
Location		Type	Role
S4		008115	
Suitability	Suitability Description		Revision
S4	FIT FOR STAGE APPROVAL		P02



national highways

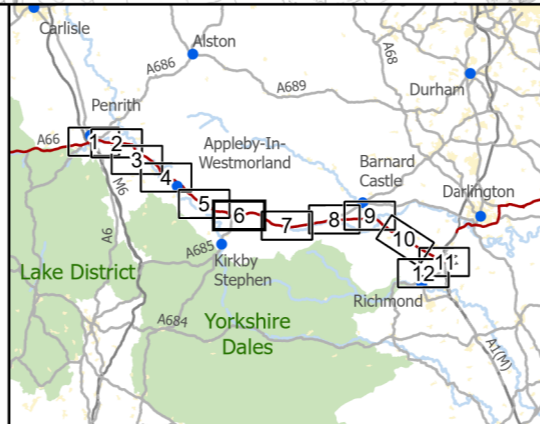
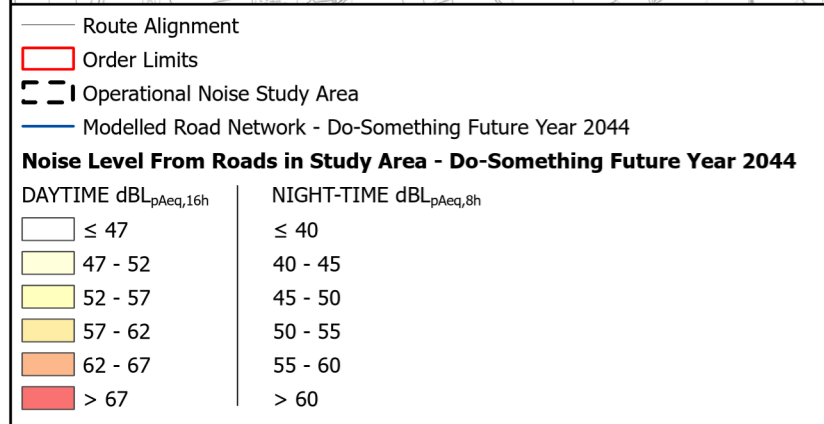
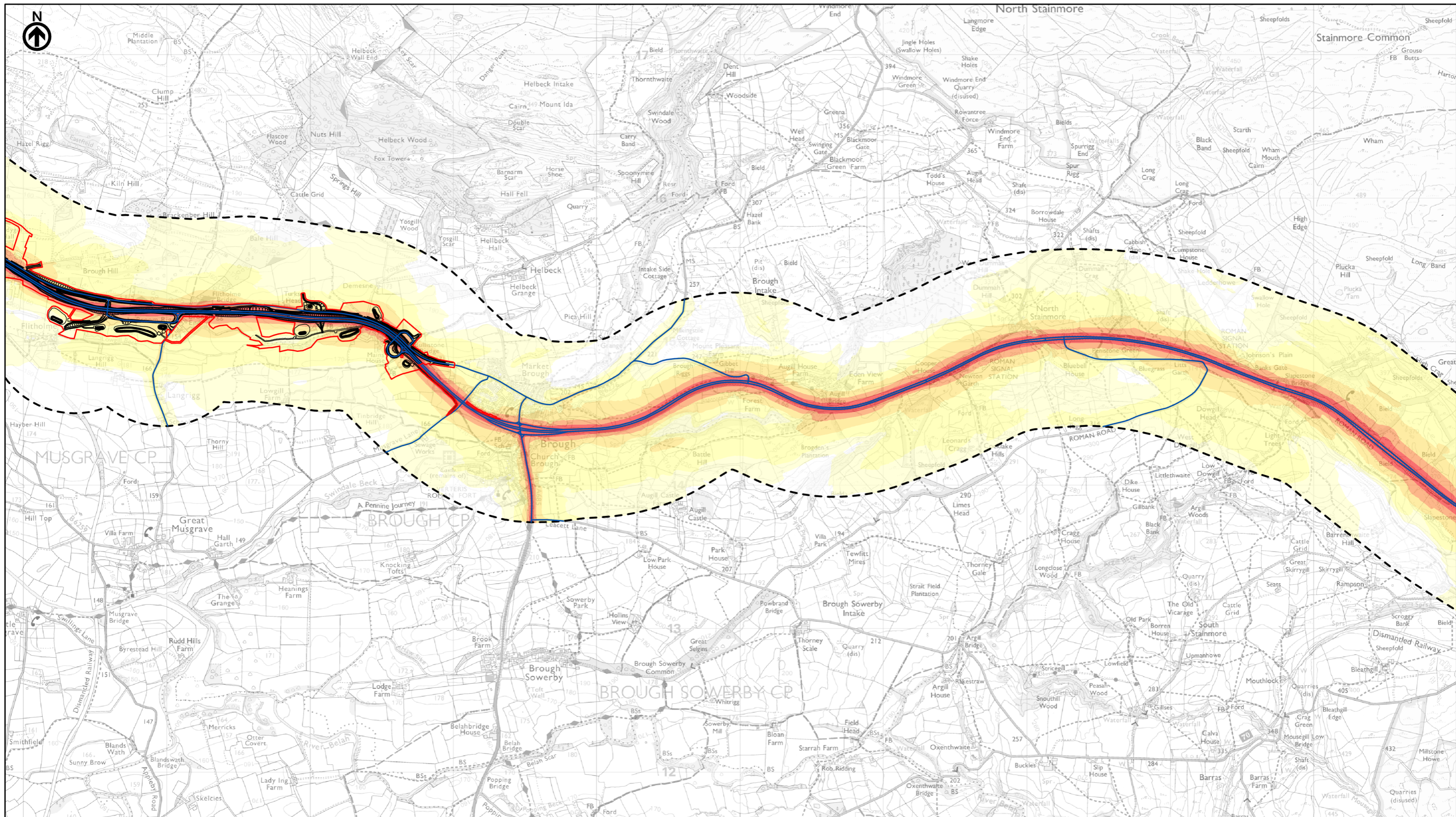
3 Piccadilly Place
 Manchester
 M1 3BN

P03	Second Issue: Revised Order Limits				
	PKEL	CESL	CBUS	AWAR	KWHA
	19/04/23	19/04/23	19/04/23	16/05/23	16/05/23
Revision	Created	Checked	Reviewed	Approved	Authorised

Kilometres
 0 1 2

Scale @ A3: 1:25,000 | Project Ref No HE565627 | Stage: Stage 3
 © Crown copyright and database rights (2023). All rights reserved. OS 100030649.
 Contains public sector information licensed under the Open Government Licence v3.0.

Project Name A66 Northern Trans-Pennine Project			
Map Title Figure 12.6			
Future Year Do-Something Noise Level			
Scheme: 06, Appleby to Brough			
Sheet 5 of 12			
Map Number Project	Originator	Volume	
HE565627	AMY	ENV	
S00	- MP - LN	- 008116	
Location	Type	Role	Number
Suitability S4	Suitability Description FIT FOR STAGE APPROVAL	Revision P03	



national highways

3 Piccadilly Place
 Manchester
 M1 3BN

P03	Second Issue: Revised Order Limits				
	PKELL	CESL	CBUS	AWAR	KWHA
Revision	Created	Checked	Reviewed	Approved	Authorised
	19/04/23	19/04/23	19/04/23	16/05/23	16/05/23

Kilometres
 0 1 2

Scale @ A3: 1:25,000 | Project Ref No HE565627 | Stage: Stage 3
 © Crown copyright and database rights (2023). All rights reserved. OS 100030649.
 Contains public sector information licensed under the Open Government Licence v3.0.

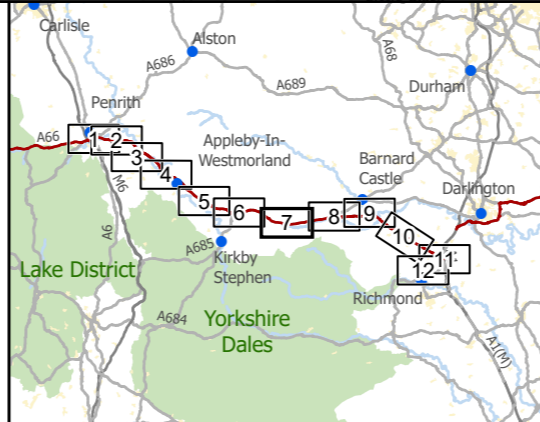
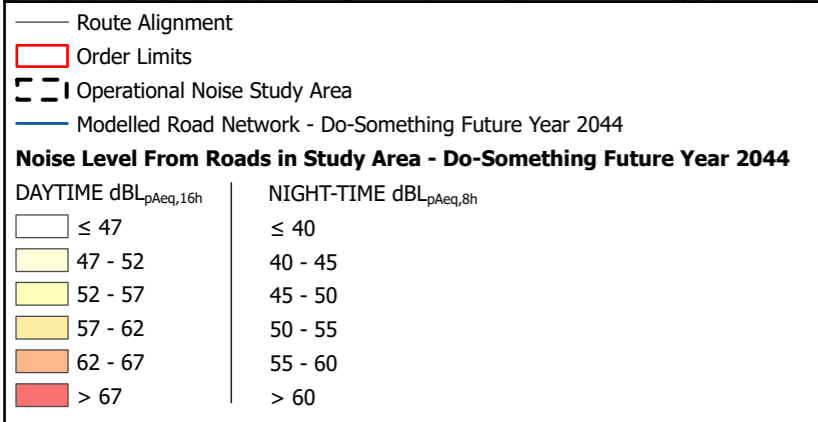
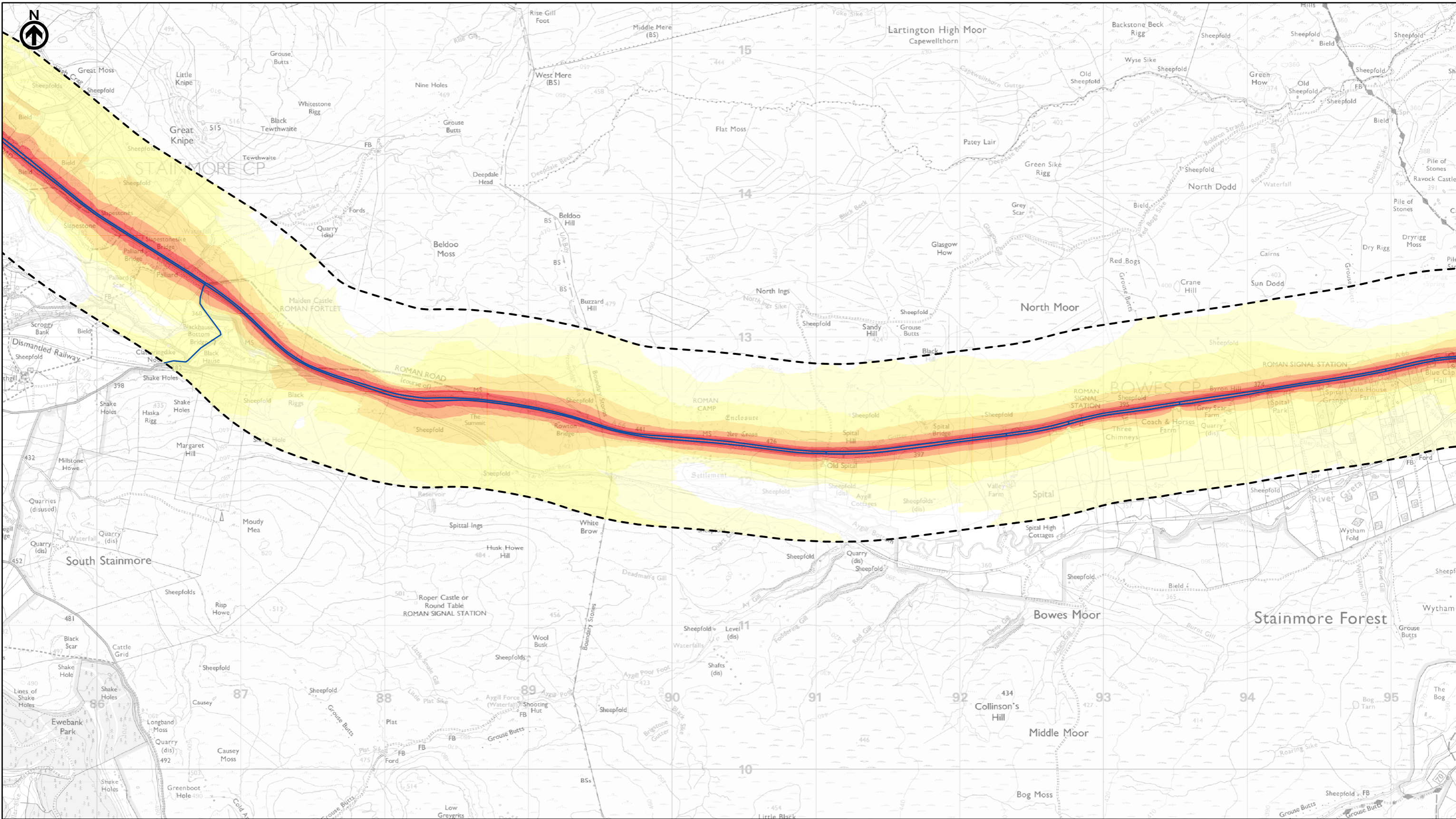
Project Name
A66 Northern Trans-Pennine Project

Map Title
Figure 12.6

Future Year Do-Something Noise Level
 Scheme: 06, Appleby to Brough
 Sheet 6 of 12

Map Number	Project	Originator	Volume
HE565627	-	AMY	ENV
S00	-	MP - LN	- 008117
Location		Type	Role

Suitability	Suitability Description	Revision
S4	FIT FOR STAGE APPROVAL	P03



national highways
 3 Piccadilly Place
 Manchester
 M1 3BN

P02	First Issue				
	JBAR	LHAN	MBUT	AMIT	KWHA
	16/03/22	18/03/22	18/03/22	20/04/22	20/04/22
Revision	Created	Checked	Reviewed	Approved	Authorised

Scale @ A3: 1:25,000 | Project Ref No HE565627 | Stage: Stage 3
 © Crown copyright and database rights (2022). All rights reserved. OS 100030649.
 Contains public sector information licensed under the Open Government Licence v3.0.

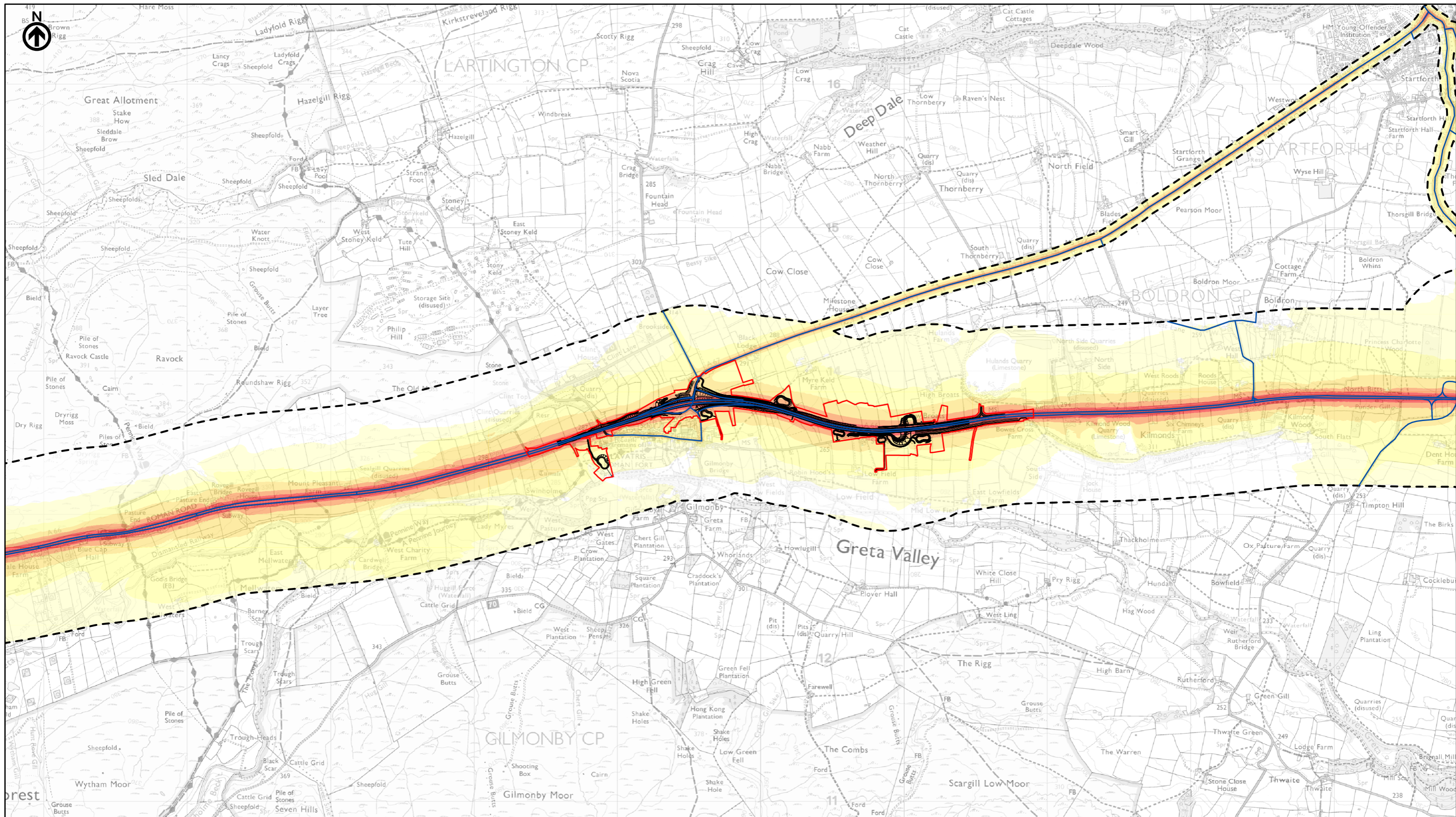
Project Name
A66 Northern Trans-Pennine Project

Map Title
Figure 12.6

Future Year Do-Something Noise Level
 Scheme: N/A, Operational Noise Study Area
 Sheet 7 of 12

Map Number	Project	Originator	Volume
HE565627	-	AMY	ENV
S00	-	MP - LN	008118
	Location	Type	Role

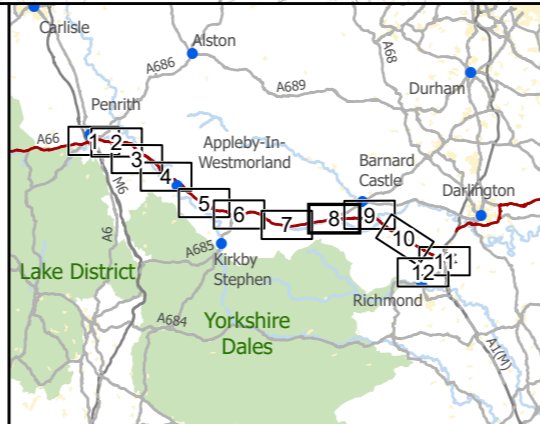
Suitability	Suitability Description	Revision
S4	FIT FOR STAGE APPROVAL	P02



— Route Alignment
 [Red Outline] Order Limits
 [Dashed Line] Operational Noise Study Area
 [Blue Line] Modelled Road Network - Do-Something Future Year 2044

Noise Level From Roads in Study Area - Do-Something Future Year 2044

DAYTIME dBL _{pAeq,16h}	NIGHT-TIME dBL _{pAeq,8h}
≤ 47	≤ 40
47 - 52	40 - 45
52 - 57	45 - 50
57 - 62	50 - 55
62 - 67	55 - 60
> 67	> 60



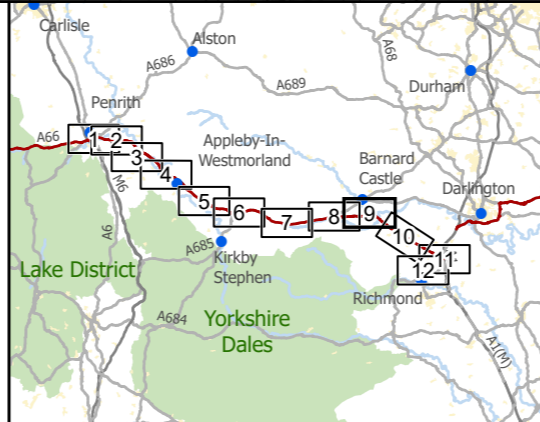
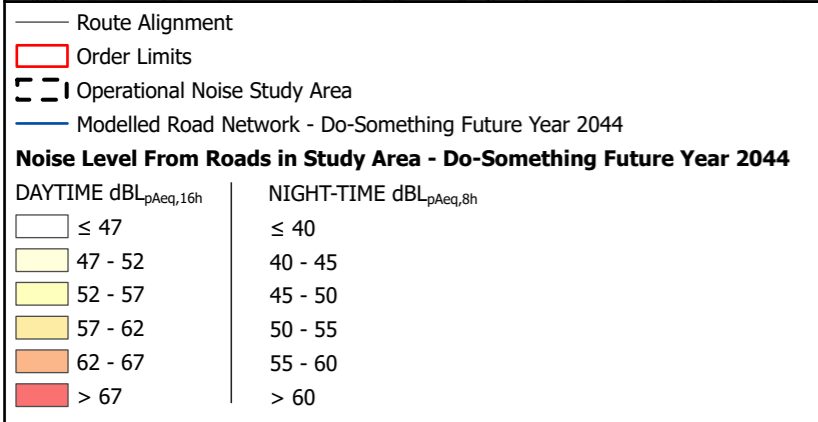
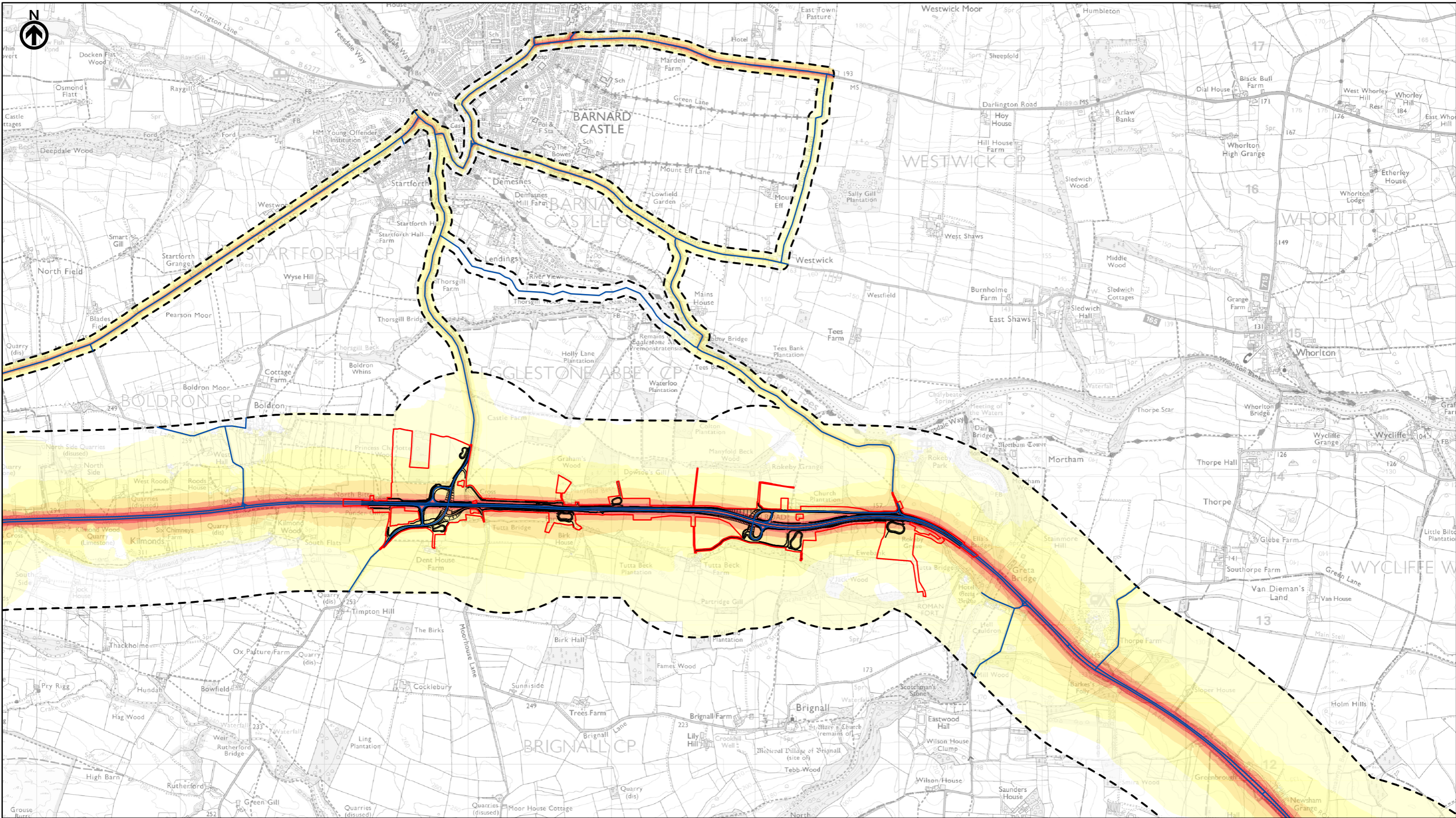
national highways
 3 Piccadilly Place
 Manchester
 M1 3BN

P02	First Issue				
	JBAR	LHAN	MBUT	AMIT	KWHA
	16/03/22	18/03/22	18/03/22	20/04/22	20/04/22
Revision	Created	Checked	Reviewed	Approved	Authorised

Kilometres
 0 1 2

Scale @ A3: 1:25,000 | Project Ref No HE565627 | Stage: Stage 3
 © Crown copyright and database rights (2022). All rights reserved. OS 100030649.
 Contains public sector information licensed under the Open Government Licence v3.0.

Project Name A66 Northern Trans-Pennine Project			
Map Title Figure 12.6			
Future Year Do-Something Noise Level Scheme: 07, Bowes Bypass			
Sheet 8 of 12			
Map Number Project	Originator	Volume	
HE565627	AMY	ENV	
Location S00		Type	Role
S00		MP	LN
S00		008119	
Suitability S4	Suitability Description FIT FOR STAGE APPROVAL		Revision P02



national highways
 3 Piccadilly Place
 Manchester
 M1 3BN

P02	First Issue				
	JBAR	LHAN	MBUT	AMIT	KWHA
	16/03/22	18/03/22	18/03/22	20/04/22	20/04/22
Revision	Created	Checked	Reviewed	Approved	Authorised

Scale @ A3: 1:25,000 | Project Ref No HE565627 | Stage: Stage 3
 © Crown copyright and database rights (2022). All rights reserved. OS 100030649.
 Contains public sector information licensed under the Open Government Licence v3.0.

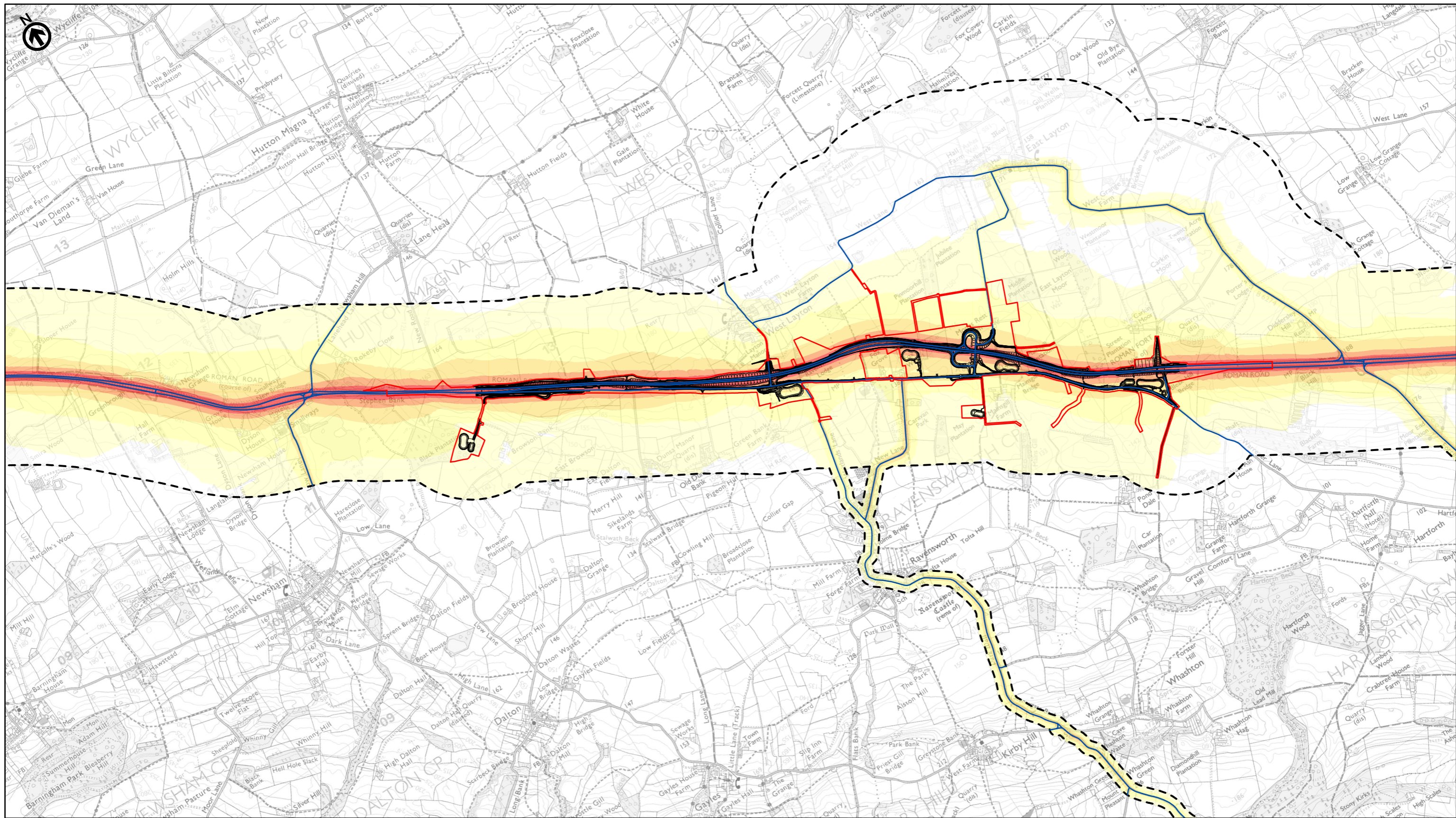
Project Name
A66 Northern Trans-Pennine Project

Map Title
Figure 12.6

Future Year Do-Something Noise Level
 Scheme: 08, Cross Lanes to Rokeby
 Sheet 9 of 12

Map Number	Project	Originator	Volume
HE565627	-	AMY	-
	S00	-	MP - LN - 008120
	Location	Type	Role

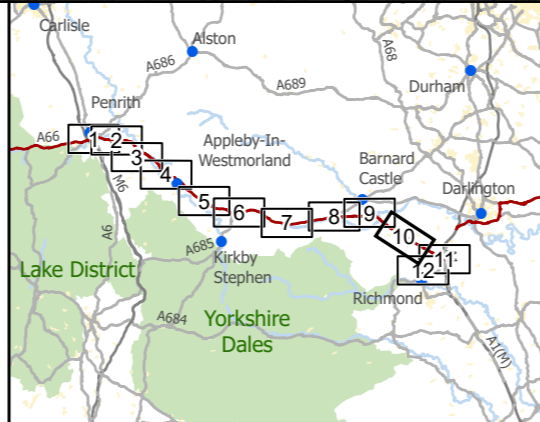
Suitability	Suitability Description	Revision
S4	FIT FOR STAGE APPROVAL	P02



— Route Alignment
 [Red Outline] Order Limits
 [Dashed Line] Operational Noise Study Area
 [Blue Line] Modelled Road Network - Do-Something Future Year 2044

Noise Level From Roads in Study Area - Do-Something Future Year 2044

DAYTIME dBL _{pAeq,16h}	NIGHT-TIME dBL _{pAeq,8h}
≤ 47	≤ 40
47 - 52	40 - 45
52 - 57	45 - 50
57 - 62	50 - 55
62 - 67	55 - 60
> 67	> 60

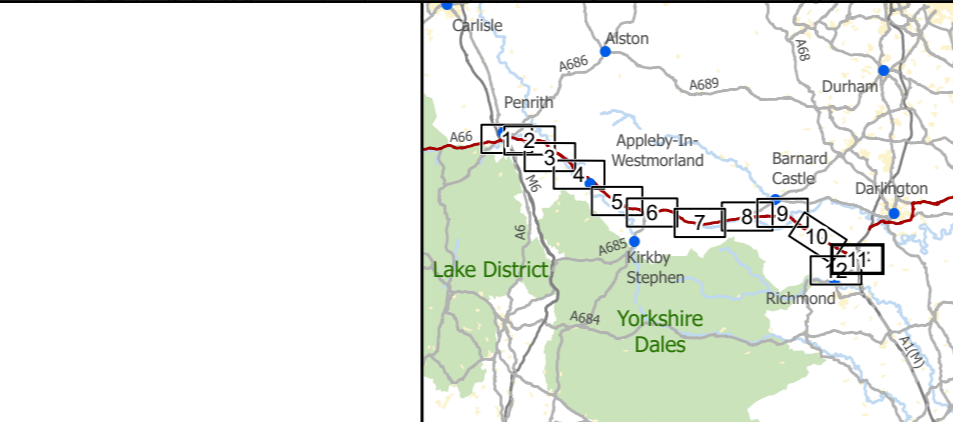
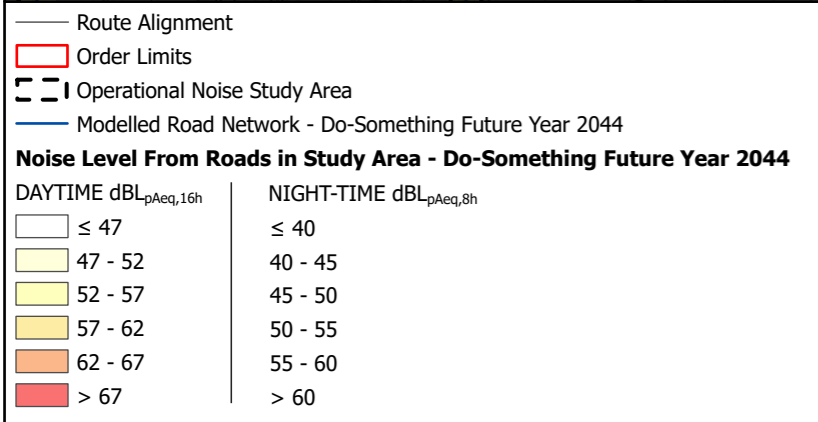
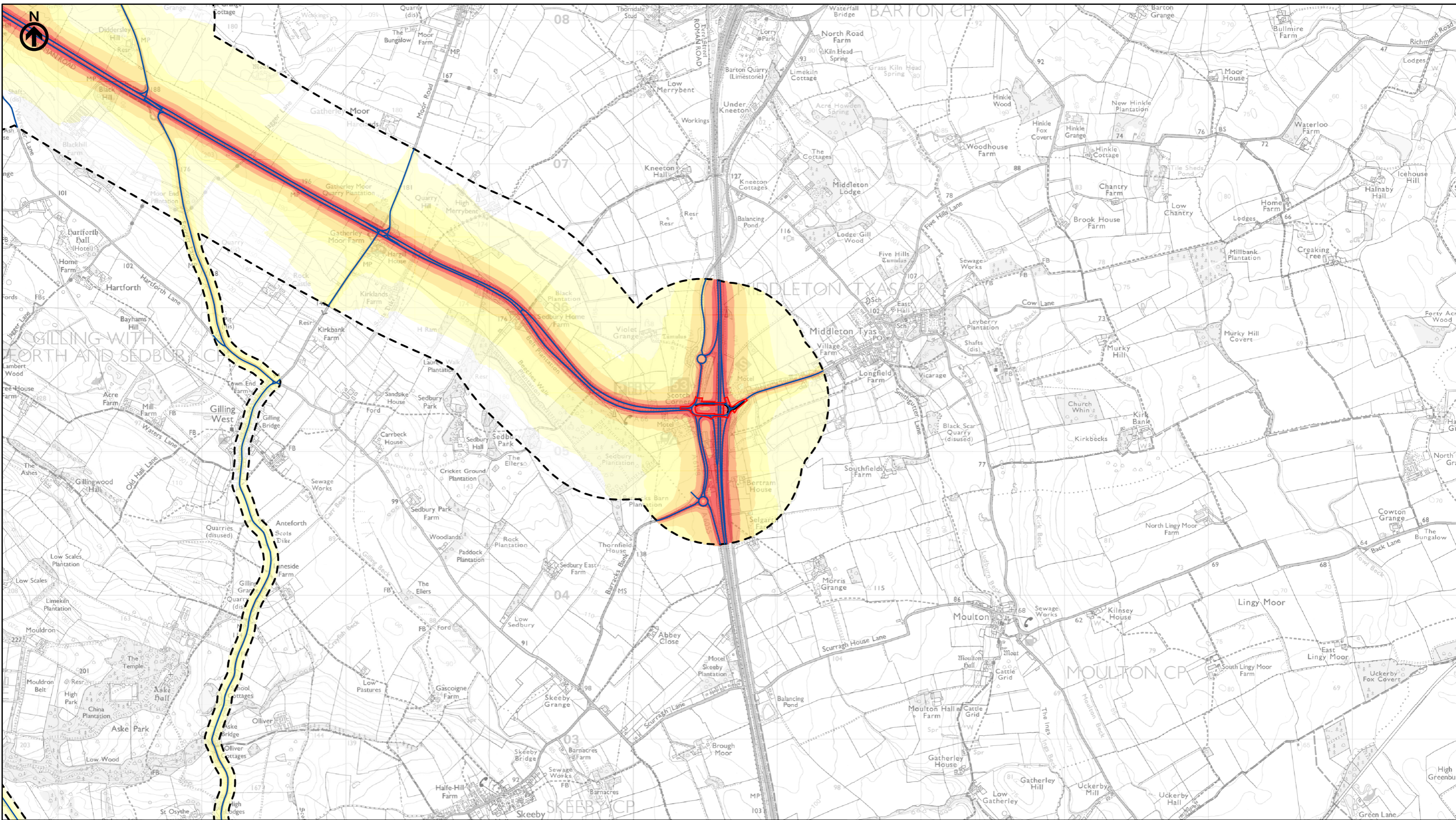


national highways 3 Piccadilly Place Manchester M1 3BN

Revision	Created	Checked	Reviewed	Approved	Authorised
P02	16/03/22	18/03/22	18/03/22	20/04/22	20/04/22

Scale @ A3: 1:25,000 | Project Ref No HE565627 | Stage: Stage 3
 © Crown copyright and database rights (2022). All rights reserved. OS 100030649.
 Contains public sector information licensed under the Open Government Licence v3.0.

Project Name A66 Northern Trans-Pennine Project			
Map Title Figure 12.6			
Future Year Do-Something Noise Level Scheme: 09, Stephen Bank to Carkin Moor			
Sheet 10 of 12			
Map Number Project	Originator	Volume	
HE565627	AMY	ENV	
S00	-	MP	LN - 008121
Location	Type	Role	Number
Suitability S4	Suitability Description FIT FOR STAGE APPROVAL		Revision P02



national highways 3 Piccadilly Place Manchester M1 3BN

P02	First Issue				
	JBAR	LHAN	MBUT	AMIT	KWHA
	16/03/22	18/03/22	18/03/22	20/04/22	20/04/22
Revision	Created	Checked	Reviewed	Approved	Authorised

Kilometres
 0 1 2

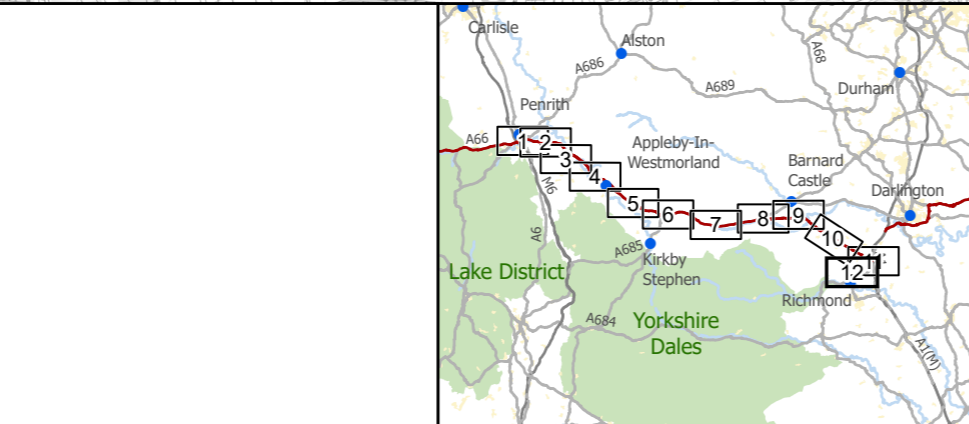
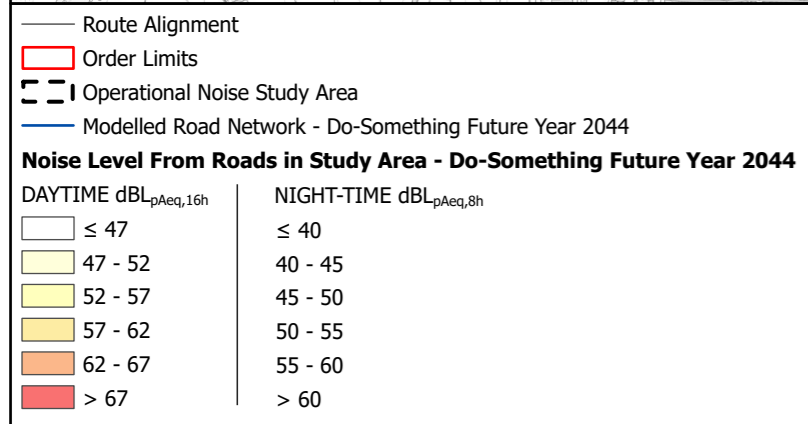
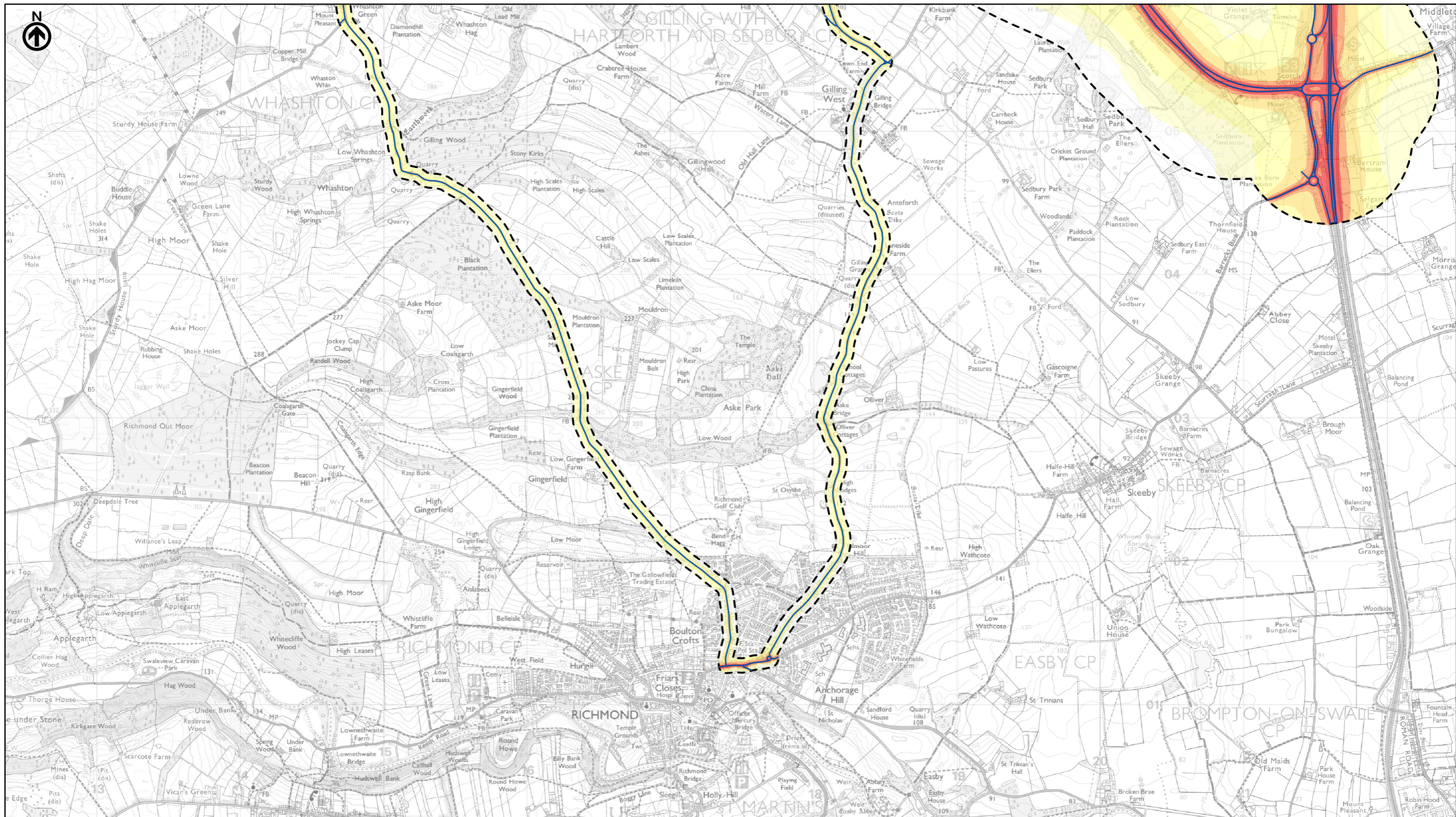
Scale @ A3: 1:25,000 | Project Ref No HE565627 | Stage: Stage 3
 © Crown copyright and database rights (2022). All rights reserved. OS 100030649.
 Contains public sector information licensed under the Open Government Licence v3.0.

Project Name
A66 Northern Trans-Pennine Project

Map Title
Figure 12.6

Future Year Do-Something Noise Level
 Scheme: 11, A1(M) Junction 53 Scotch Corner
 Sheet 11 of 12

Map Number	Project	Originator	Volume
HE565627	-	AMY	- ENV
	S00	-	MP - LN - 008122
	Location	Type	Role Number
Suitability	Suitability Description		Revision
S4	FIT FOR STAGE APPROVAL		P02



national highways

3 Piccadilly Place
 Manchester
 M1 3BN

P02	First Issue				
	JBAR	LHAN	MBUT	AMIT	KWHA
	16/03/22	18/03/22	18/03/22	20/04/22	20/04/22
Revision	Created	Checked	Reviewed	Approved	Authorised

Kilometres
 0 1 2

Scale @ A3: 1:25,000 | Project Ref No HE565627 | Stage: Stage 3
 © Crown copyright and database rights (2022). All rights reserved. OS 100030649.
 Contains public sector information licensed under the Open Government Licence v3.0.

Project Name
A66 Northern Trans-Pennine Project

Map Title
Figure 12.6

Future Year Do-Something Noise Level
 Scheme: N/A, Operational Noise Study Area

Sheet 12 of 12

Map Number	Project	Originator	Volume
HE565627	-	AMY	ENV
S00	-	MP	LN
Location		Type	Role
S4	FIT FOR STAGE APPROVAL		Number
Suitability			Revision
S4			P02

PINS Reference Number: TR01062/APP/3.3